








**NATIVE TITLE  
DETERMINATION APPLICATION  
WAD6164/1998 Wiluna  
(WC1999/024)**

This map is an interpretation of the application area which remains as a result of the Federal Court Orders dated 29th July 2013.

-  Remaining Area  
(Area of WC1999/024 Wiluna that remains as a result of Federal Court Orders dated 23th July 2013)
-  Non-Determined Area  
(Area of WC1999/024 Wiluna not subject to the conditional Wiluna Determination as determined in the Federal Court on 29th July 2013)
-  Wiluna Conditional Determination Area  
(exclusion not shown)
- Native Title Determination Applications**
-  WC2004/007 Wiluna #2
-  WC2007/003 Tarpa
-  WC2010/002 Birriliburu #3
-  WC2012/007 Wiluna #3

NOTE: To determine areas subject to claim within the external boundary, reference to the application description is necessary.

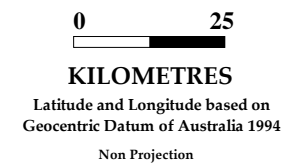
Map created by: Geospatial Services,  
National Native Title Tribunal (28/08/2013)

Application boundary data compiled by NNTT or sourced from Landgate, WA.

Non-Freehold data sourced from Landgate, WA  
(August 2013).

© Commonwealth of Australia 2013

The Registrar, the National Native Title Tribunal and its staff, members and agents and the Commonwealth (collectively the Commonwealth) accept no liability and give no undertakings guarantees or warranties concerning the accuracy, completeness or fitness for purpose of the information provided. In return for you receiving this information you agree to release and indemnify the Commonwealth and third party data suppliers in respect of all claims, expenses, losses, damages and costs arising directly or indirectly from your use of the information and the use of the information you obtained by any third party.



**Location Diagram**

